SHEET No 1

PLAN No 1004

FOR

SEPULVEDA AVENUE SEWER

BETWEEN

A POINT 88.88 FEET SOUTH OF THE CENTER LINE OF

TWENTY-EIGHTH STREET AND TWENTY-NINTH STREET

IN THE

CITY OF SAN BERNARDINO

CALIFORNIA

MARCH 1930.

R. D. FORSYTHE
ACTING CITY ENGINEER

PLAN ADOPTED August 3, 1930

FILED
ACTING CITY ENGINEER

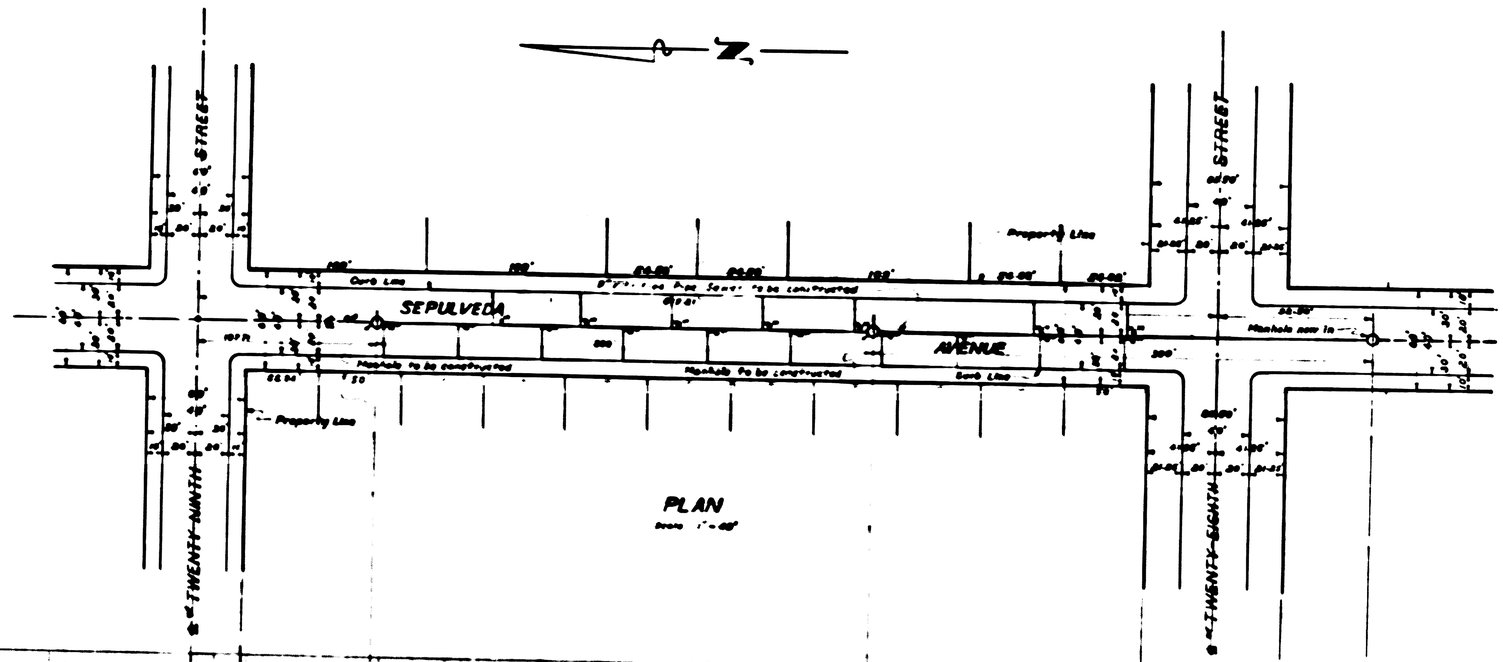

PLAN

Scale 1" = 40'

NOTE:

All Vitrified Pipe Connecting Sewers shall be constructed on an upward grade of two per cent from the Main Sewer, and shall extend from the Main Sewer to the Curb Line

PROFILE LEGEND

Approximate Present Surface of Ground shown by Black Line thus,

Flow Line of Sewer to be constructed shown by Red Line thus,

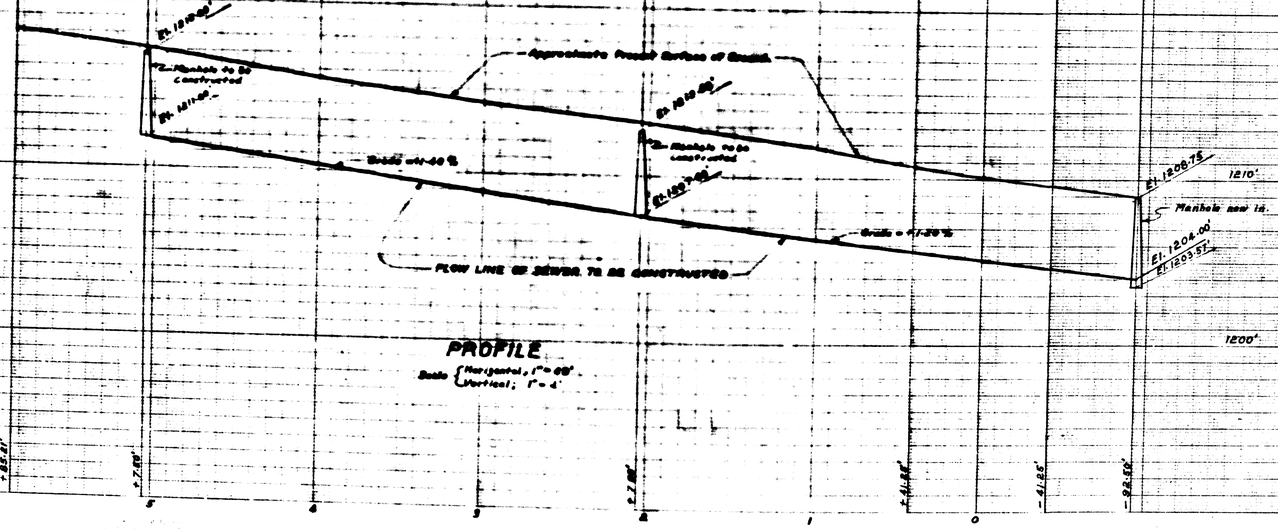

PROFILE

Scale { Horizontal, 1" = 40'
Vertical, 1" = 4'

LEGEND

" or in. means Inch or Inches.
' or ft. means Foot or Feet.
No means number.
El. means Elevation.
℄ means Center Line.
St. means Street.
AVE. means Avenue.

8" Vitrified Pipe Sewer to be constructed shown thus,
8" x 4" Wyes with 4" connecting Sewer to be constructed shown thus,
Manhole to be constructed shown thus,
Manhole now in shown thus,
8" Vitrified Pipe Sewer now in shown thus,

SEWER DETAIL

Lineal Ft. of 8" Vitrified Pipe Sewer to be constructed,	800'
Lineal Ft. of 4" Vitrified Pipe Sewer to be constructed,	340'
No. of 8" x 4" Wyes with 4" Connecting Sewers to be constructed,	17
No. of Manholes to be constructed,	2

TITLE TO STREETS

SEPULVEDA AVENUE dedicated as Lyons Street by Map of INDEPENDENCE SQUARE, Tract No. 1871, recorded in Book 27 of Maps, at pages 6 and 7, records of San Bernardino County, California. Name changed from Lyons Street to SEPULVEDA AVENUE by Resolution No. 163 of the City of San Bernardino adopted November 3, 1930.

GRADE ORDINANCE

Grade of SEPULVEDA AVENUE established by Resolution No. 1250 dated November 18, 1946, of the City of San Bernardino, California.

DATUM

All elevations shown in "Red" ink are in feet and are above a plane which is 1045.88 feet below the City Bench Mark as established by Ordinance 383 of the City of San Bernardino, California.

SHEET No 1

PLAN No 1004

FOR

SEPULVEDA AVENUE SEWER

BETWEEN

A POINT 88.88 FEET SOUTH OF THE CENTER LINE OF

TWENTY-EIGHTH STREET AND TWENTY-NINTH STREET

IN THE

CITY OF SAN BERNARDINO

CALIFORNIA

MARCH 1930.

R. D. FORSYTHE
ACTING CITY ENGINEER

PLAN ADOPTED August 3, 1930

FILED
ACTING CITY ENGINEER

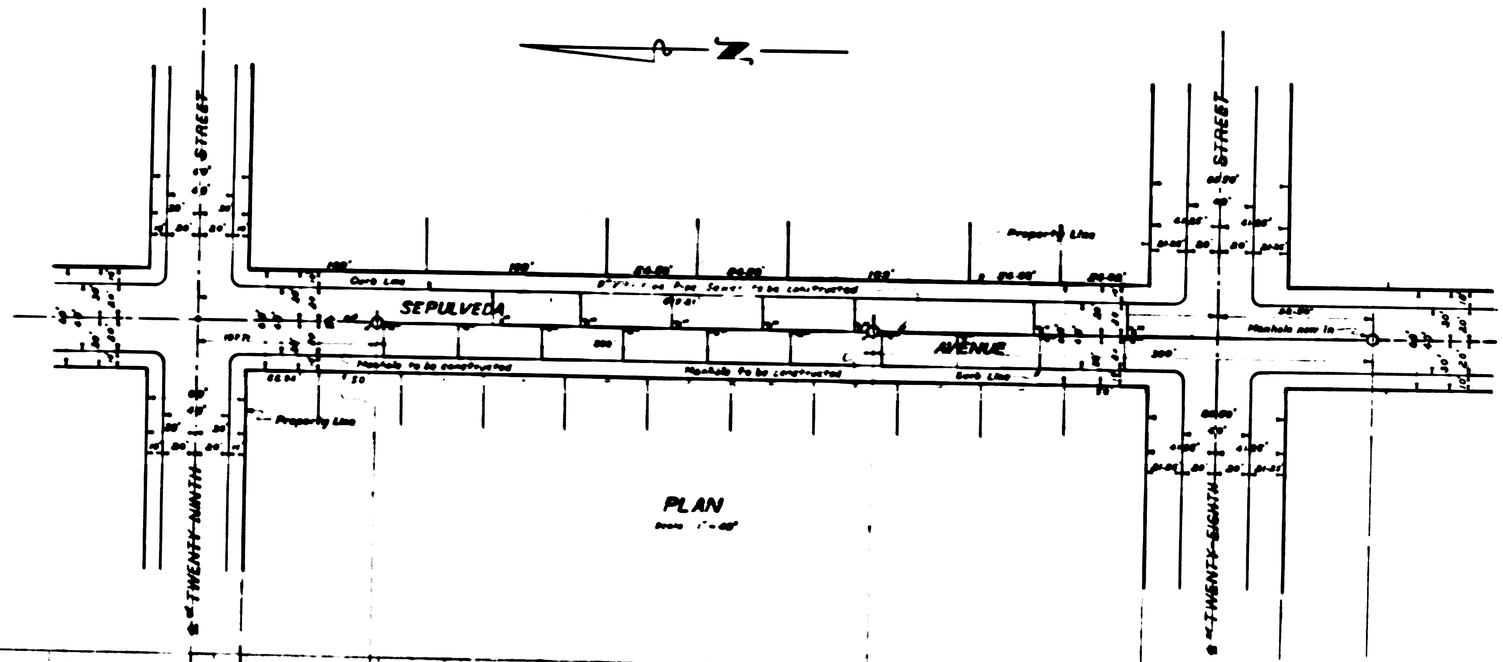

PLAN

Scale 1" = 40'

NOTE:

All Vitrified Pipe Connecting Sewers shall be constructed on an upward grade of two per cent from the Main Sewer, and shall extend from the Main Sewer to the Curb Line

PROFILE LEGEND

Approximate Present Surface of Ground shown by Black Line thus,

Flow Line of Sewer to be constructed shown by Red Line thus,

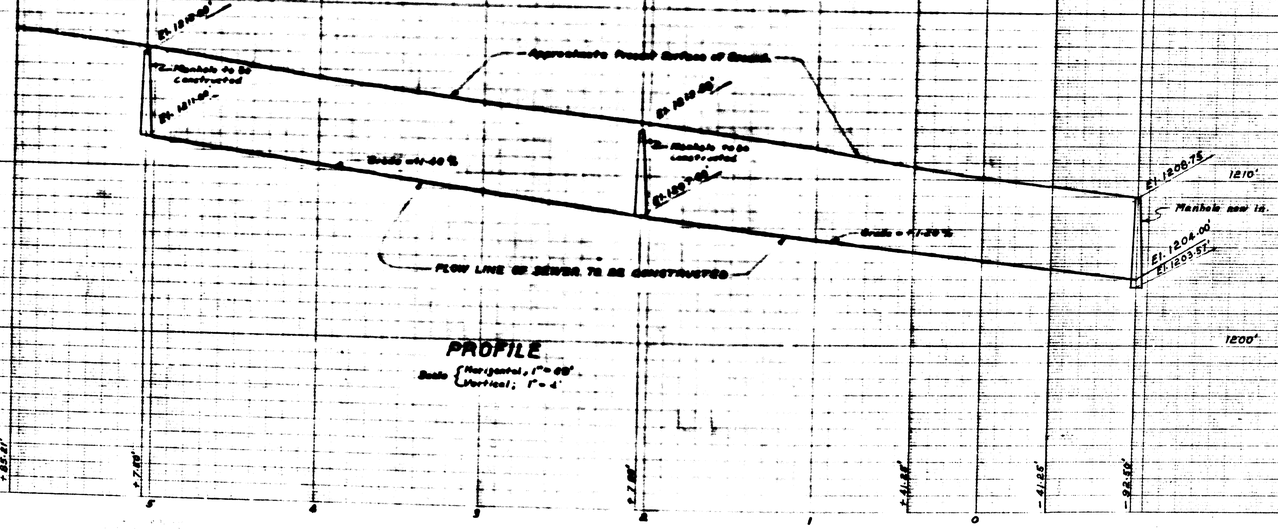

PROFILE

Scale { Horizontal, 1" = 40'
Vertical, 1" = 4'

LEGEND

" or in. means Inch or Inches.
' or ft. means Foot or Feet.
No means number.
El. means Elevation.
℄ means Center Line.
St. means Street.
AVE. means Avenue.

8" Vitrified Pipe Sewer to be constructed shown thus,
8" x 4" Wyes with 4" connecting Sewer to be constructed shown thus,
Manhole to be constructed shown thus,
Manhole now in shown thus,
8" Vitrified Pipe Sewer now in shown thus,

SEWER DETAIL

Lineal Ft. of 8" Vitrified Pipe Sewer to be constructed,	800'
Lineal Ft. of 4" Vitrified Pipe Sewer to be constructed,	340'
No. of 8" x 4" Wyes with 4" Connecting Sewers to be constructed,	17
No. of Manholes to be constructed,	2

TITLE TO STREETS

SEPULVEDA AVENUE dedicated as Lyons Street by Map of INDEPENDENCE SQUARE, Tract No. 1871, recorded in Book 27 of Maps, at pages 6 and 7, records of San Bernardino County, California. Name changed from Lyons Street to SEPULVEDA AVENUE by Resolution No. 163 of the City of San Bernardino adopted November 3, 1930.

GRADE ORDINANCE

Grade of SEPULVEDA AVENUE established by Resolution No. 1250 dated November 18, 1946, of the City of San Bernardino, California.

DATUM

All elevations shown in "Red" ink are in feet and are above a plane which is 1045.88 feet below the City Bench Mark as established by Ordinance 383 of the City of San Bernardino, California.